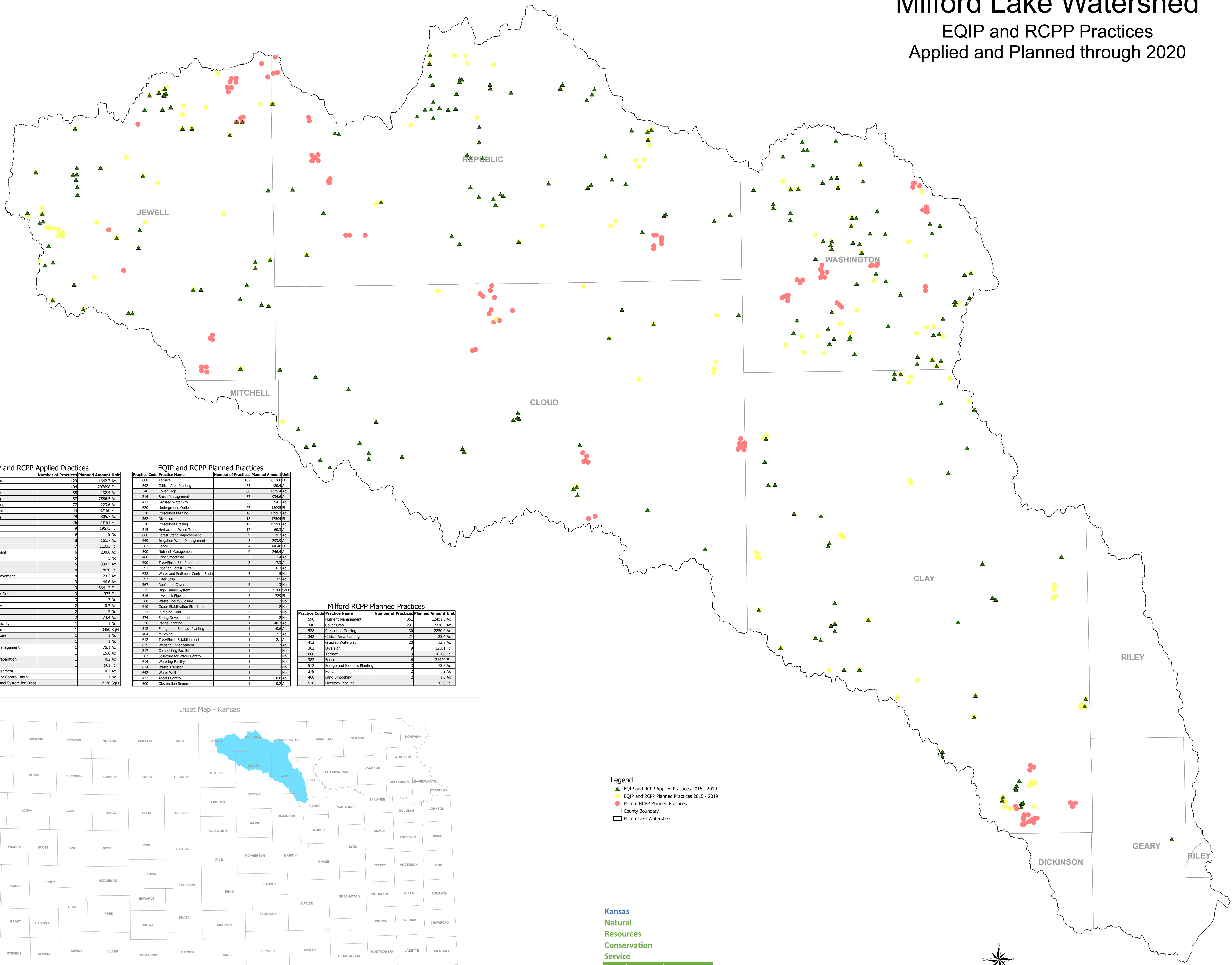




Milford Lake Watershed

EQIP and RCPP Practices Applied and Planned through 2020



EQIP and RCPP Applied Practices

Practice Code	Practice Name	Number of Practices	Planned Amount	Unit
214	Brush Management	120	1642.7	Ac
600	Terrace	104	29758	Ft
412	Grassed Waterway	88	132.4	Ac
528	Prescribed Grazing	87	7986.5	Ac
342	Critical Area Planting	77	222.6	Ac
620	Underground Outlet	44	32130	Ft
338	Prescribed Burning	29	2805.7	Ac
362	Diversion	26	2415	Ft
382	Fence	9	1957	Ft
614	Watering Facility	9	0	No
466	Land Smoothing	8	161.7	Ac
516	Livestock Pipeline	7	1133	Ft
590	Nutrient Management	6	230.6	Ac
378	Pond	5	0	No
442	Sprinkler System	5	339.5	Ac
430	Irrigation Pipeline	4	7820	Ft
666	Forest Stand Improvement	4	23.2	Ac
340	Cover Crop	3	146.6	Ac
394	Firebreak	3	8641.2	Ft
468	United Waterway or Outlet	3	137	Ft
642	Water Well	3	0	No
327	Conservation Cover	2	0.7	Ac
533	Pumping Plant	2	0	No
580	Range Planting	2	74.6	Ac
316	Animal Mortality Facility	1	0	No
325	High Tunnel System	1	3450	SqFt
360	Waste Facility Closure	1	0	No
367	Roads and Covers	1	0	No
449	Irrigation Water Management	1	75.1	Ac
472	Access Control	1	15.6	Ac
490	Tree/Shrub Site Preparation	1	0.2	Ac
606	Subsurface Drain	1	50	Ft
612	Tree/Shrub Establishment	1	0.2	Ac
638	Water and Sediment Control Basin	1	0	No
798	Seasonal High Tunnel System for Crops	1	2178	SqFt

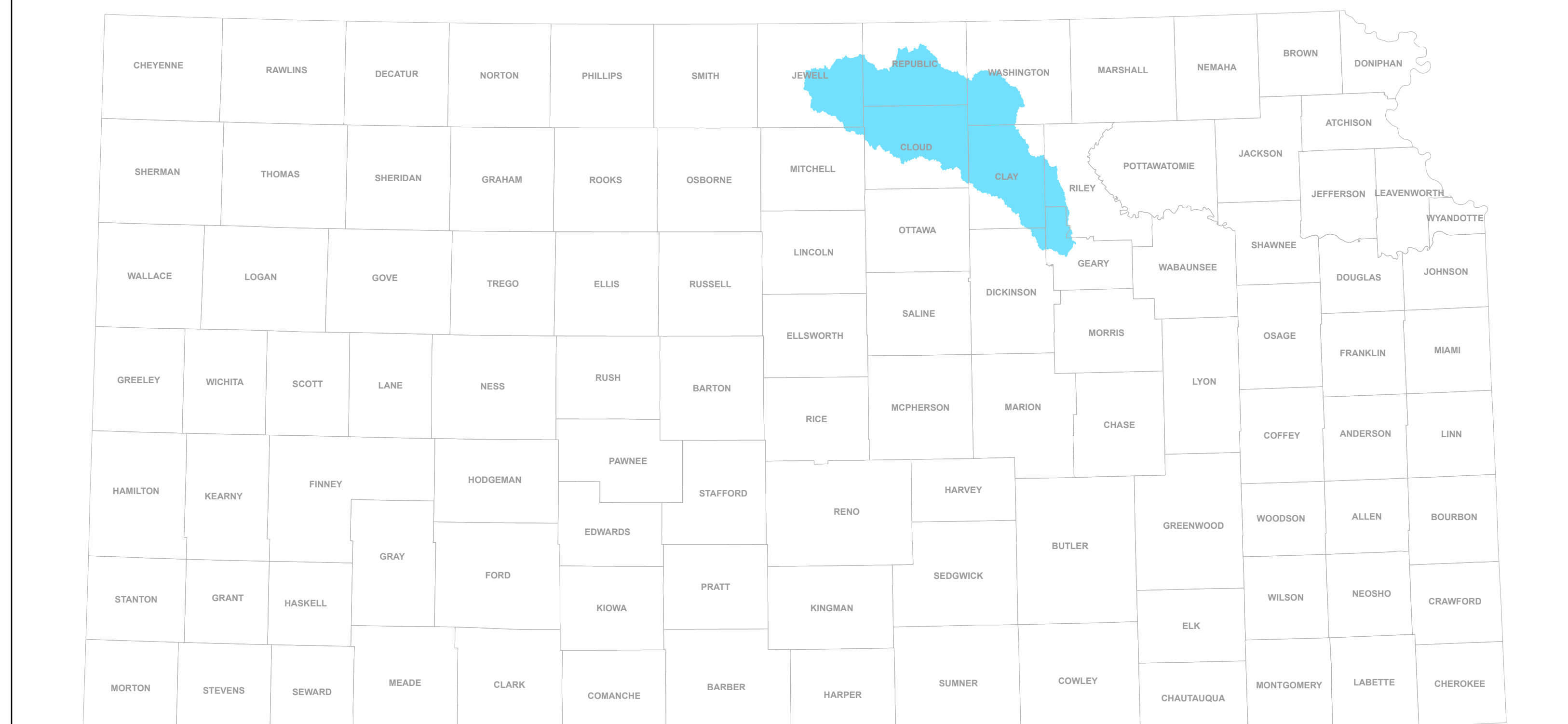
EQIP and RCPP Planned Practices

Practice Code	Practice Name	Number of Practices	Planned Amount	Unit
600	Terrace	102	28356	Ft
342	Critical Area Planting	75	188.4	Ac
340	Cover Crop	66	1775.4	Ac
314	Brush Management	57	694.4	Ac
412	Grassed Waterway	55	94.1	Ac
620	Underground Outlet	27	15095	Ft
338	Prescribed Burning	18	1399.3	Ac
362	Diversion	15	1750	Ft
528	Prescribed Grazing	12	1559.6	Ac
315	Herbaceous Weed Treatment	10	60.3	Ac
666	Forest Stand Improvement	9	19.3	Ac
449	Irrigation Water Management	5	293.9	Ac
382	Fence	4	1404	Ft
590	Nutrient Management	4	246.4	Ac
466	Land Smoothing	3	54	Ac
490	Tree/Shrub Site Preparation	3	7.3	Ac
391	Ignition Forest Buffer	3	6.3	Ac
638	Water and Sediment Control Basin	3	5	No
393	Filter Strip	3	3.5	Ac
367	Roads and Covers	3	0	No
325	High Tunnel System	2	9200	SqFt
516	Livestock Pipeline	2	728	Ft
360	Waste Facility Closure	2	0	No
410	Grade Stabilization Structure	2	2	No
533	Pumping Plant	2	0	No
574	Spring Development	2	0	No
550	Range Planting	1	40.3	Ac
512	Forage and Biomass Planting	1	10.6	Ac
48	Mulching	1	2.1	Ac
612	Tree/Shrub Establishment	1	2.1	Ac
659	Wetland Enhancement	1	2	Ac
317	Composting Facility	1	1	No
507	Structure for Water Control	1	1	No
614	Watering Facility	1	1	No
634	Waste Transfer	1	1	No
442	Water Well	1	1	No
472	Access Control	1	0.8	Ac
500	Obstruction Removal	1	0.2	Ac

Milford RCPP Planned Practices

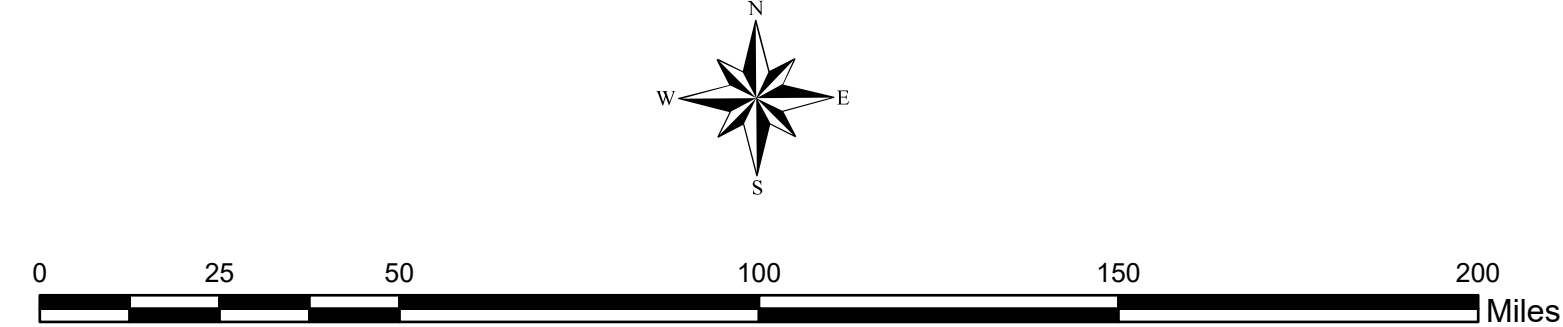
Practice Code	Practice Name	Number of Practices	Planned Amount	Unit
590	Nutrient Management	361	12451.3	Ac
340	Cover Crop	231	7256.3	Ac
528	Prescribed Grazing	30	2850.9	Ac
342	Critical Area Planting	21	23.4	Ac
412	Grassed Waterway	20	13.8	Ac
362	Diversion	9	12581	Ft
600	Terrace	9	18200	Ft
382	Fence	6	21429	Ft
512	Forage and Biomass Planting	3	73.5	Ac
378	Pond	2	0	No
466	Land Smoothing	2	1.6	Ac
516	Livestock Pipeline	1	2050	Ft

Inset Map - Kansas



Legend
 ▲ EQIP and RCPP Applied Practices 2015 - 2019
 ● EQIP and RCPP Planned Practices 2015 - 2019
 ○ Milford RCPP Planned Practices
 □ County Boundary
 ▭ Milford Lake Watershed

Kansas
 Natural
 Resources
 Conservation
 Service
www.ks.nrcs.usda.gov
 Helping People Help the Land...



The data provided in this map was not obtained through the National Resources Inventory and Precision Conservation (NRCIS) or the National Resources Conservation Service (NRCS) and as such is considered unofficial.
 Date: January 14, 2020